




GEOGRAPHY SHOWCASE



The Earth - seasonal changes (Year 1) We are active learners, taking part in demonstrations and discussion.




Forest School - woodland biome (Year 3) We use our Forest School area to perform fieldwork.



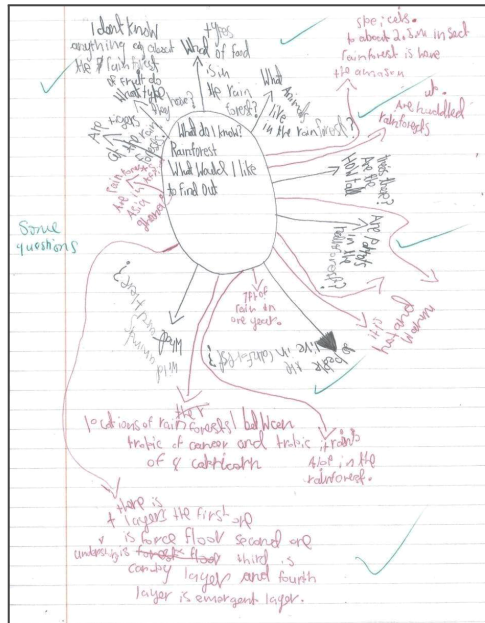
We can all access these resources: atlases, wall map, globe.



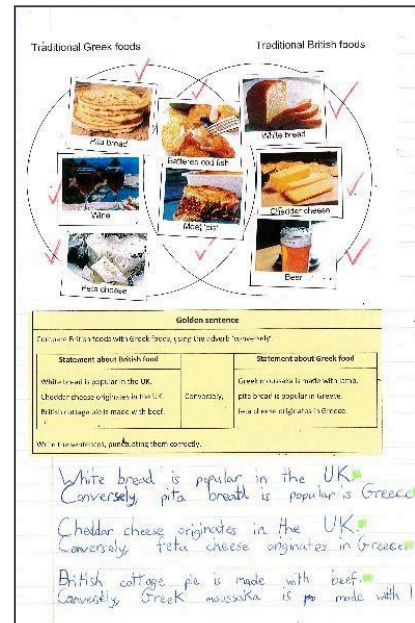
The Earth - longitude, latitude, night, day (Year 5) We visit renowned locations in London to support our learning.



Mapping - our school (Year 1) We work together on challenging, hands-on tasks.



Amazon - rainforest biome (Year 3) We add new learning to our concept maps and watch our knowledge grow.



Greece - trade (Year 5) We are supported to write, even if we are new to English or have a learning need.

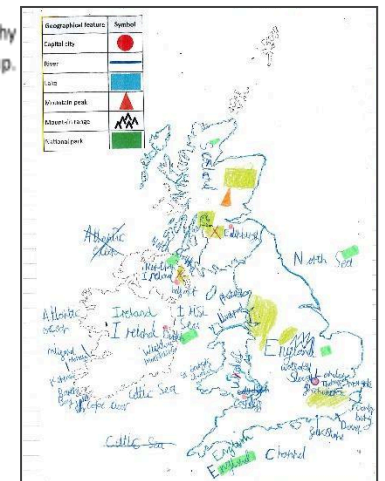


Mapping - local area (Year 6) We encounter all kinds of maps and develop skills for orienteering.



The Arctic - climate change (Year 2) We learn about global issues in an age-appropriate way.

We revisit UK geography in every year group.



A high-quality Geography education should inspire in pupils a curiosity and fascination about the world and its people that will remain with them for the rest of their lives.
~ National Curriculum